



# Request for comments on latitude / longitude in ABP project applications

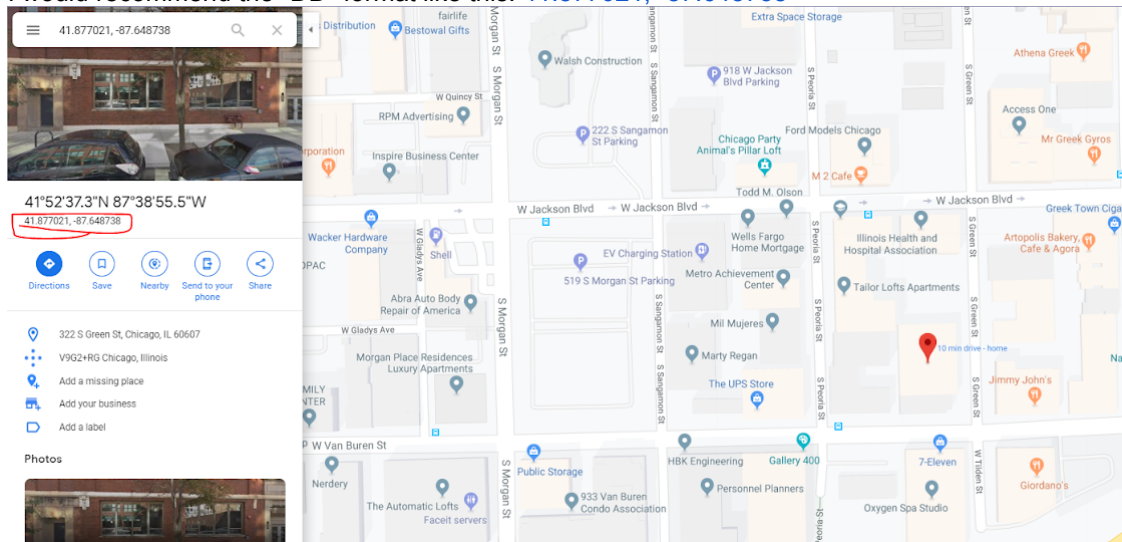
Hunter Strader <hunter@greenkeysolar.com>  
To: ABP Administrator InClime <admin@illinoisabp.com>

Thu, Oct 3, 2019 at 2:13 PM

Inclusion of lat/long coordinates should be pretty simple and don't really see it creating too many issues. Fine with this change. May want to **specify the format** of the coordinates:

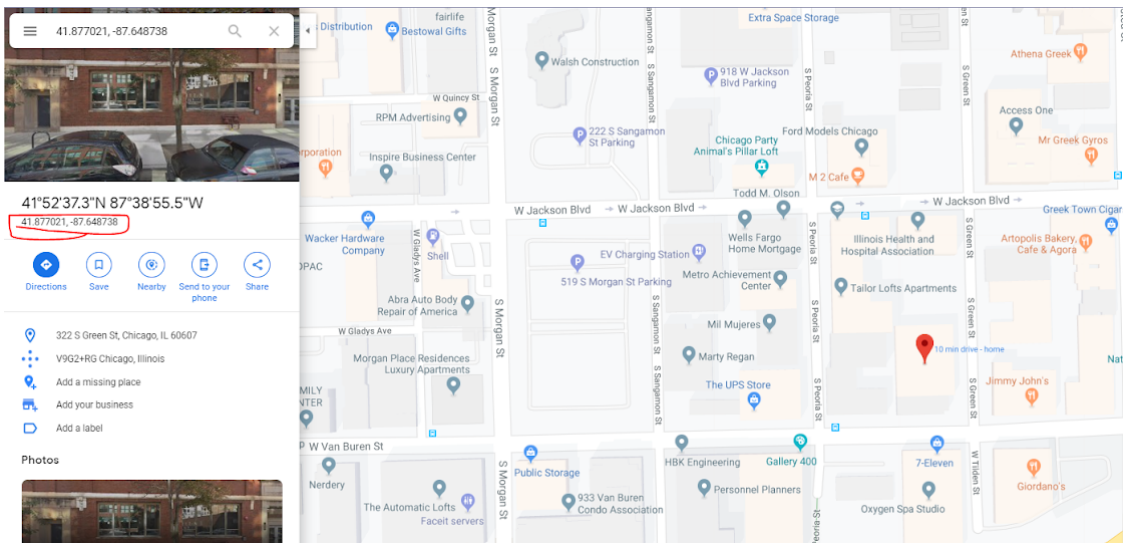
Degrees, Decimal Minutes (DDM)	HDD MM.mmm	N 47° 38.938 W 122° 20.887
Decimal Degrees (DD)	DD.ddddd	47.64896 -122.34811
Decimal Degrees (HDD)	HDD. dddd	N 47.64896 W 122.34811
Degrees, Minutes, Decimal Seconds (DMS)	HDD MM SS.ss	N 47°38' 56.26" W 122°20'53.20"

I would recommend the "DD" format like this: [41.877021, -87.648738](#)



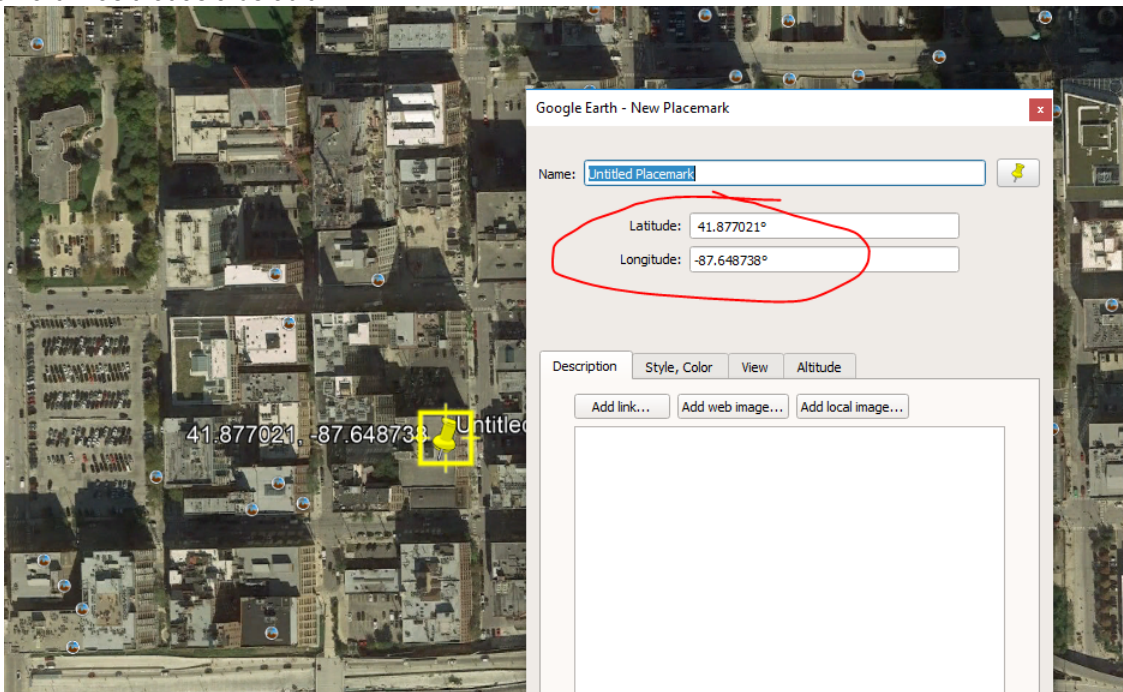
2 reasons for this:

1. Google maps has that as a default



1.

2. Google Earth has that as a default



1.

Thanks,  
Hunter

--  
**Hunter Strader**  
President  
GreenKey Solar  
(336) 706-2043

[Quoted text hidden]